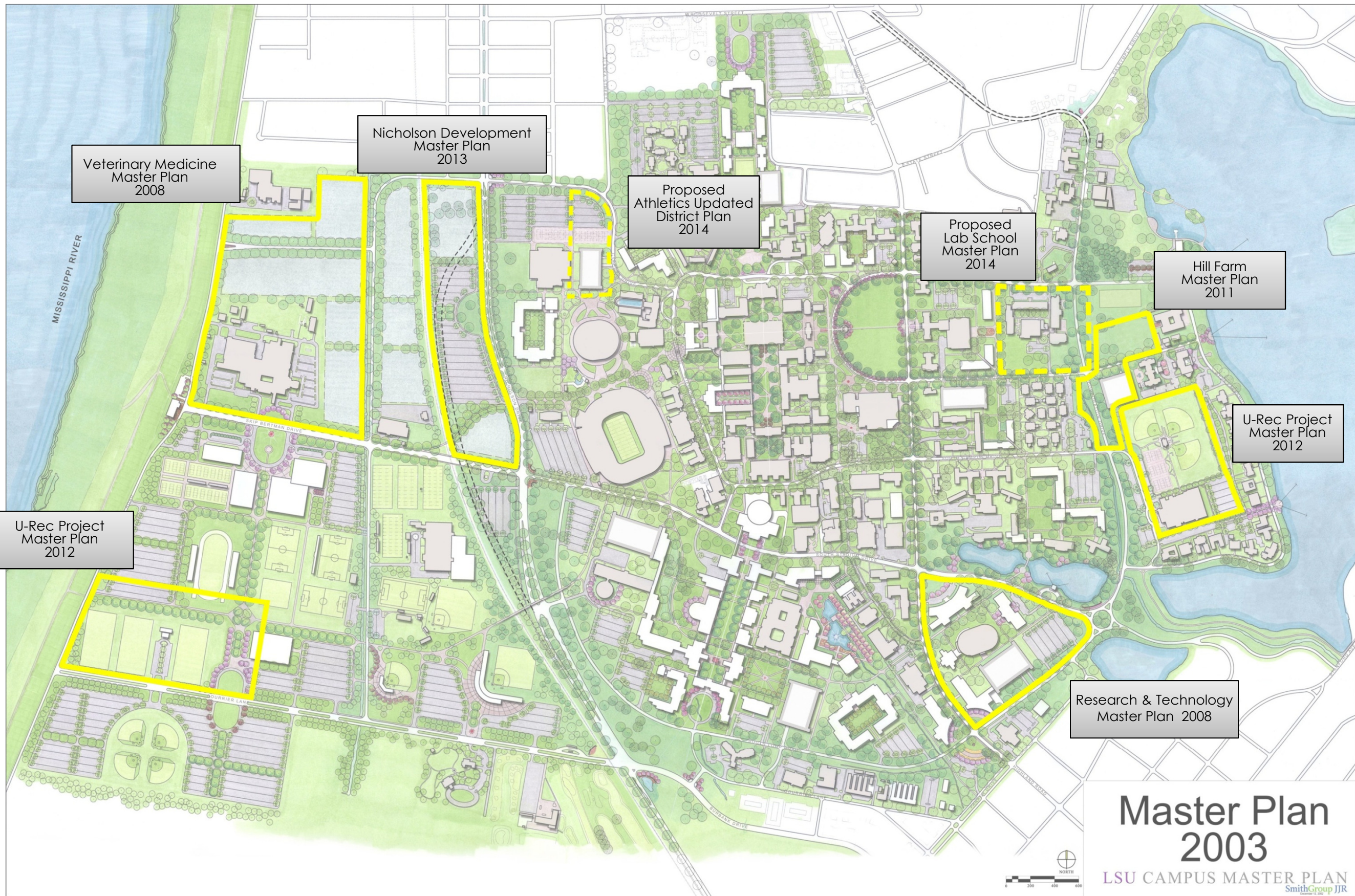




# Master Plan 2003

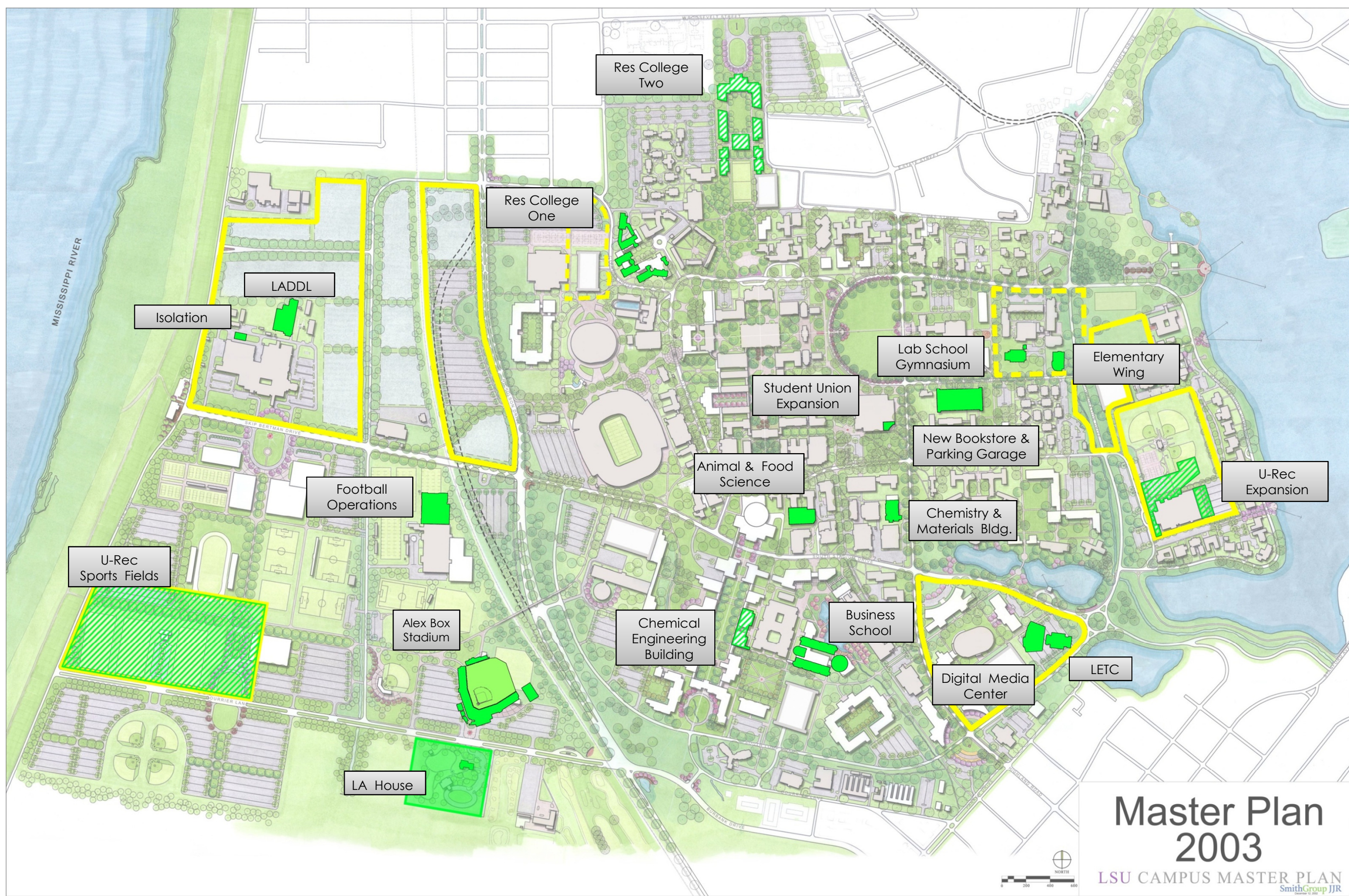
LSU CAMPUS MASTER PLAN  
SmithGroup JJR



- Legend:
- Yellow Boundary = Board Approved Updated District Master Plans
  - Yellow Dashed = Proposed / Not Yet Board Approved District Master Plans

Additional Planning Efforts Since :

- Res Life Master Plan Update (under way)
- Parking Master Plan Update (under way)
- Burden / Rural Life Center Master Plan
- College of Sciences Teaching Labs (under way)
- Bike Parking Plan
- Pedestrian Master Plan
- Library Master Plan

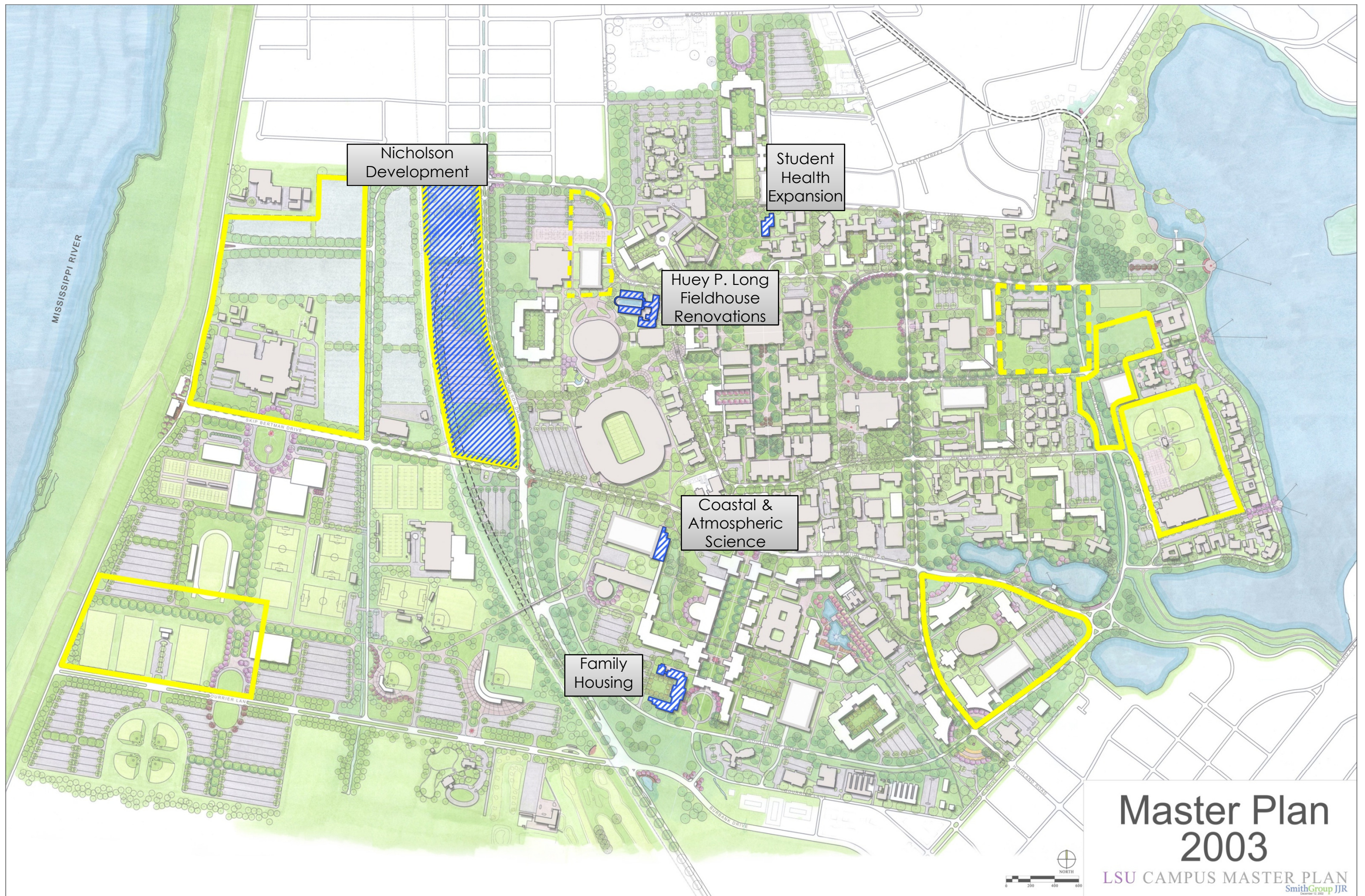


# Master Plan 2003

LSU CAMPUS MASTER PLAN  
SmithGroup JJR

**Legend:**




- Green Color = Completed Projects per Board Approved Master Plans
- Green Stripe = Projects Being Designed or Constructed per Board Approved Master Plans
- Yellow Boundary = Board Approved Updated District Plans
- Yellow Dashed = Proposed / Not Yet Board Approved District Master Plans

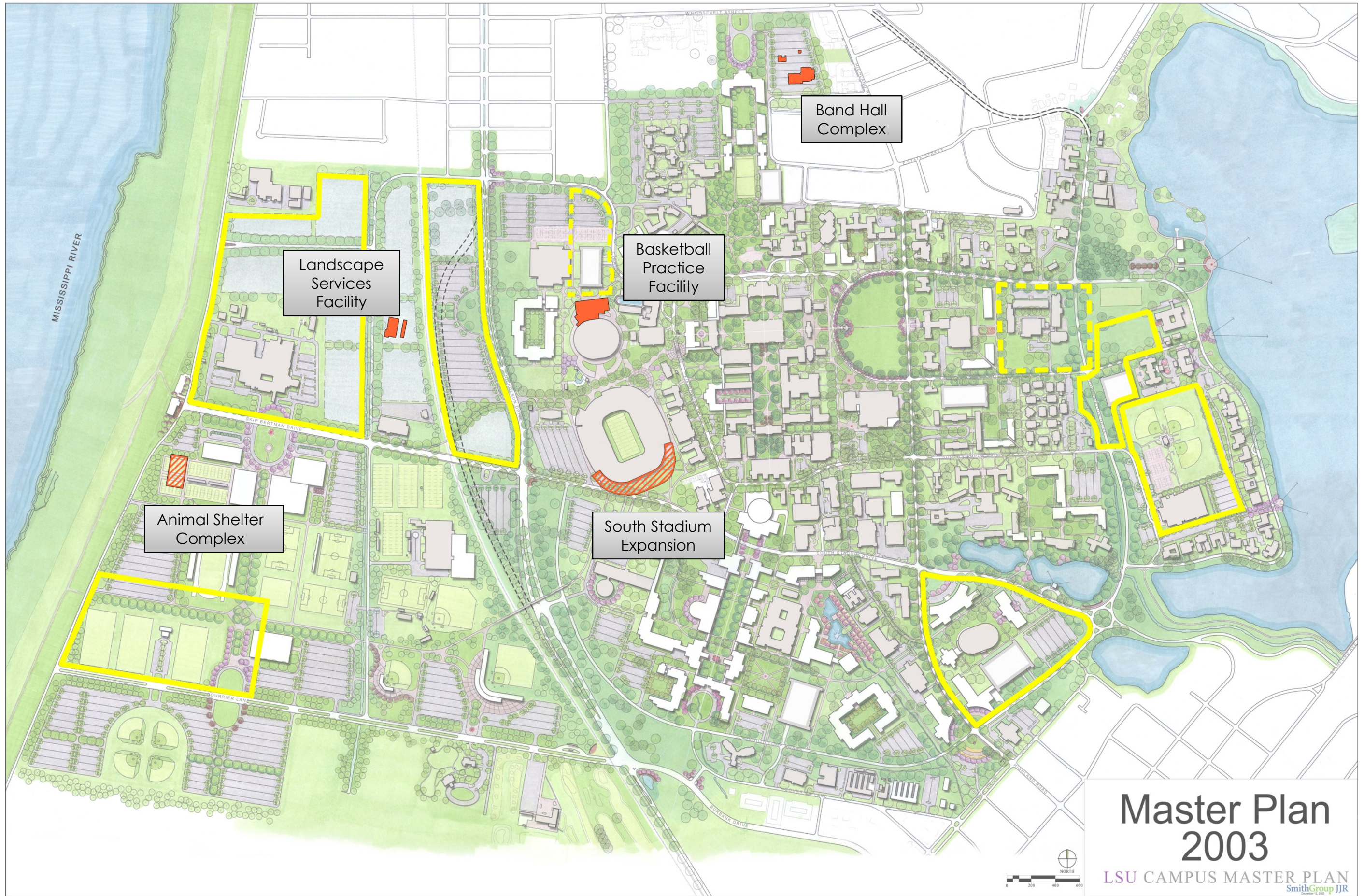


# Master Plan 2003

LSU CAMPUS MASTER PLAN  
SmithGroup JJR

**Legend:**

-  Blue Color = 2003 Master Plan Compliant Projects proposed for the near future
-  Yellow Boundary = Board Approved Updated District Plans
-  Yellow Dashed = Proposed / Not Yet Board Approved Master Plans

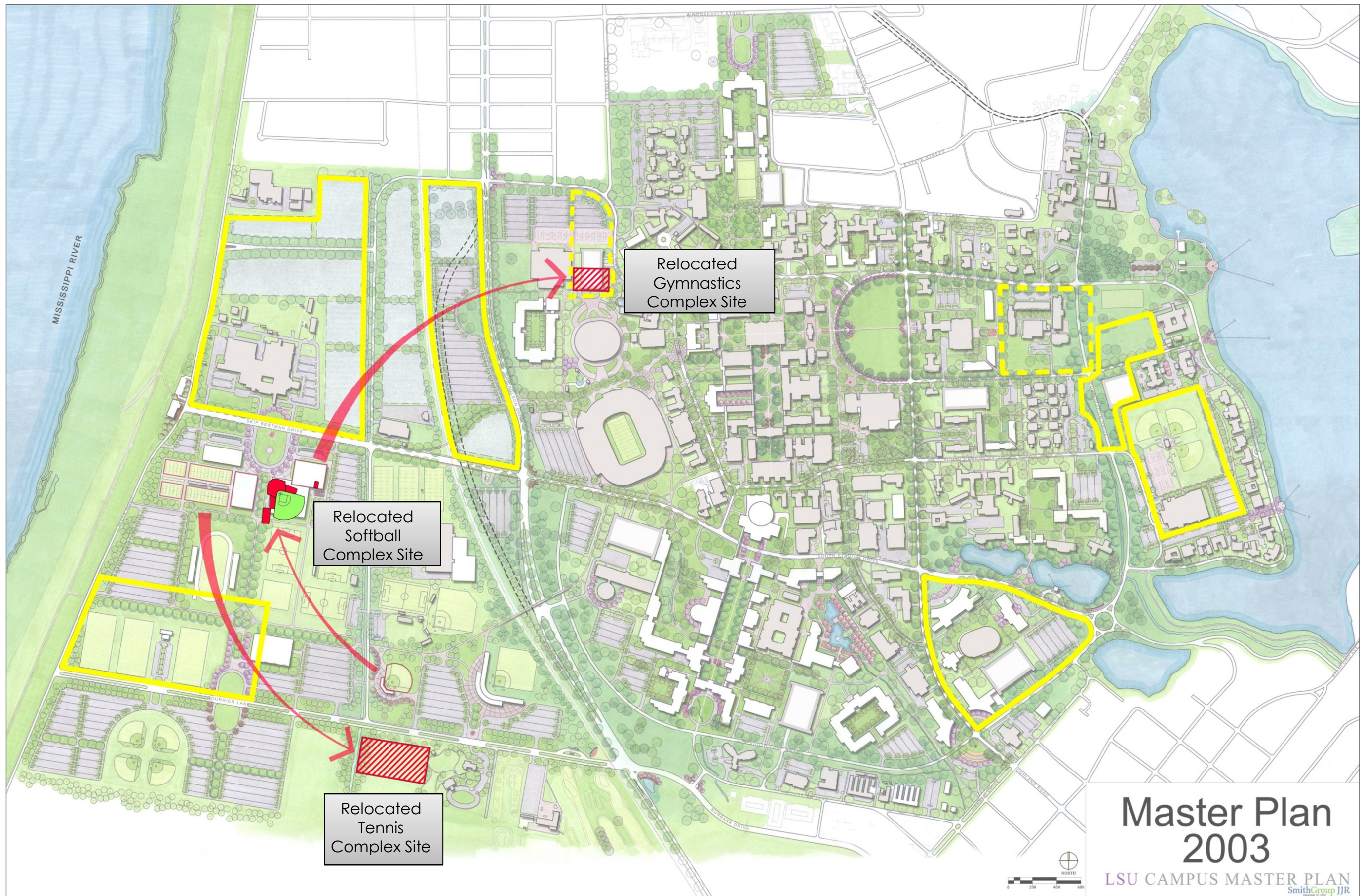


# Master Plan 2003

LSU CAMPUS MASTER PLAN  
SmithGroup JJR

**Legend:**

- Orange Color = Board Approved Projects conceived after 2003 Master Plan and not part of approved district plans
- Orange Stripe = In Design or Under Construction Projects conceived after 2003 Master Plan and not part of approved district plans
- Yellow Boundary = Board Approved Updated District Plans
- Yellow Dashed = Proposed / Not Yet Board Approved District Master Plans



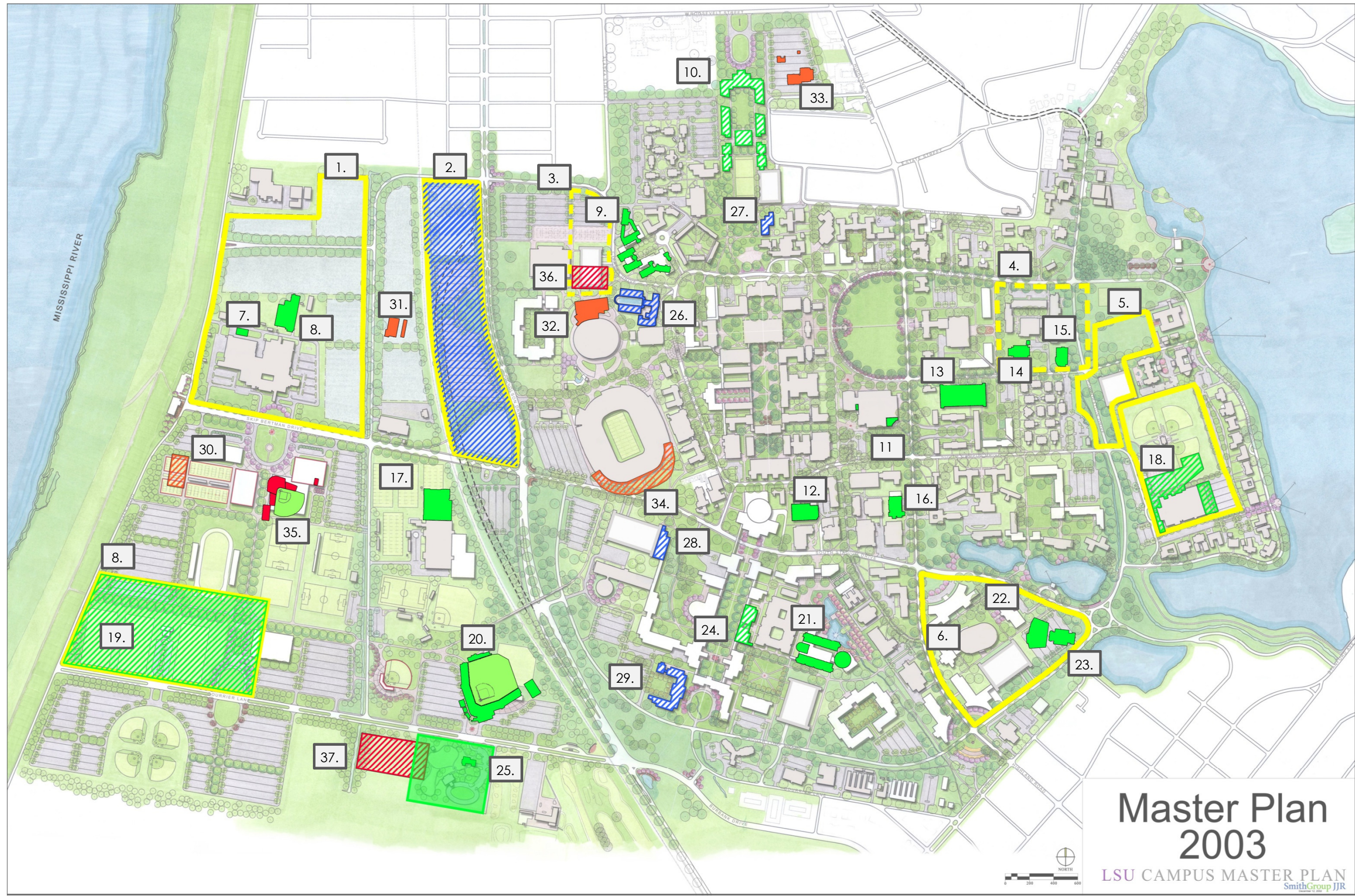
**Master Plan  
2003**  
LSU CAMPUS MASTER PLAN  
SmithGroup JJR

**Legend:**

- Red Color = Projects sited differently / relocated from 2003 Master Plan and approved district plans
- Red Striped Color = Proposed projects to be sited differently / relocated from 2003 Master Plan and approved district plans
- Yellow Boundary = Board Approved Updated District Plans
- Yellow Dashed = Proposed / Not Yet Board Approved District Master Plans

Key:

1. Veterinary Medicine Master Plan 2008
2. Nicholson Development Master Plan 2013
3. Proposed Athletics Updated District Plan 2014
4. Proposed Lab School Master Plan 2014
5. Hill Farm Master Plan 2011
6. Research & Technology Master Plan 2008
7. Isolation
8. LADDL
9. Res College One
10. Res College Two
11. Student Union Expansion
12. Animal & Food Science
13. Bookstore & Parking Garage
14. Lab School Gymnasium
15. Lab School Elementary Wing
16. Chemistry & Materials Building
17. Football Operations
18. U-Rec Expansion
19. U-Rec Sports Fields
20. Alex Box Stadium
21. Business School
22. Digital Media Center
23. LETC
24. Chemical Engineering
25. LA House
26. Huey P. Long Field House
27. Student Health Expansion
28. Coastal & Atmospheric Science
29. Family Housing
30. Animal Shelter Complex
31. Landscape Services Facility
32. Basketball Practice Facility
33. Band Hall Complex
34. South Stadium Expansion
35. Softball Complex
36. Gymnastics Complex
37. Tennis Complex



# Master Plan 2003

LSU CAMPUS MASTER PLAN  
SmithGroup JJR

Legend:

- |   |  |  |  |
|---|--|--|--|
| Board Approved Updated District Master Plans            | Project per Board Approved Master Plans (under way)              | Board Approved Projects conceived after 2003 Master Plan & not part of an approved district plan               | Project sited differently / relocated from 2003 Master Plan and approved district plans          |
| Proposed / Not Yet Board Approved District Master Plans | 2003 Master Plan Compliant Projects proposed for the near future | Board Approved Projects conceived after 2003 Master Plan & not part of an approved district plan (near future) | Proposed Project sited differently / relocated from 2003 Master Plan and approved district plans |
| Completed Project per Board Approved Master Plans       |  |  |  |

Key:

1. Veterinary Medicine Master Plan 2008
2. Nicholson Development Master Plan 2013
3. Proposed Athletics Updated District Plan 2014
4. Proposed Lab School Master Plan 2014
5. Hill Farm Master Plan 2011
6. Research & Technology Master Plan 2008
7. Isolation
8. LADDL
9. Res College One
10. Res College Two
11. Student Union Expansion
12. Animal & Food Science
13. Bookstore & Parking Garage
14. Lab School Gymnasium
15. Lab School Elementary Wing
16. Chemistry & Materials Building
17. Football Operations
18. U-Rec Expansion
19. U-Rec Sports Fields
20. Alex Box Stadium
21. Business School
22. Digital Media Center
23. LETC
24. Chemical Engineering
25. LA House
26. Huey P. Long Field House
27. Student Health Expansion
28. Coastal & Atmospheric Science
29. Family Housing
30. Animal Shelter Complex
31. Landscape Services Facility
32. Basketball Practice Facility
33. Band Hall Complex
34. South Stadium Expansion
35. Softball Complex
36. Gymnastics Complex
37. Tennis Complex



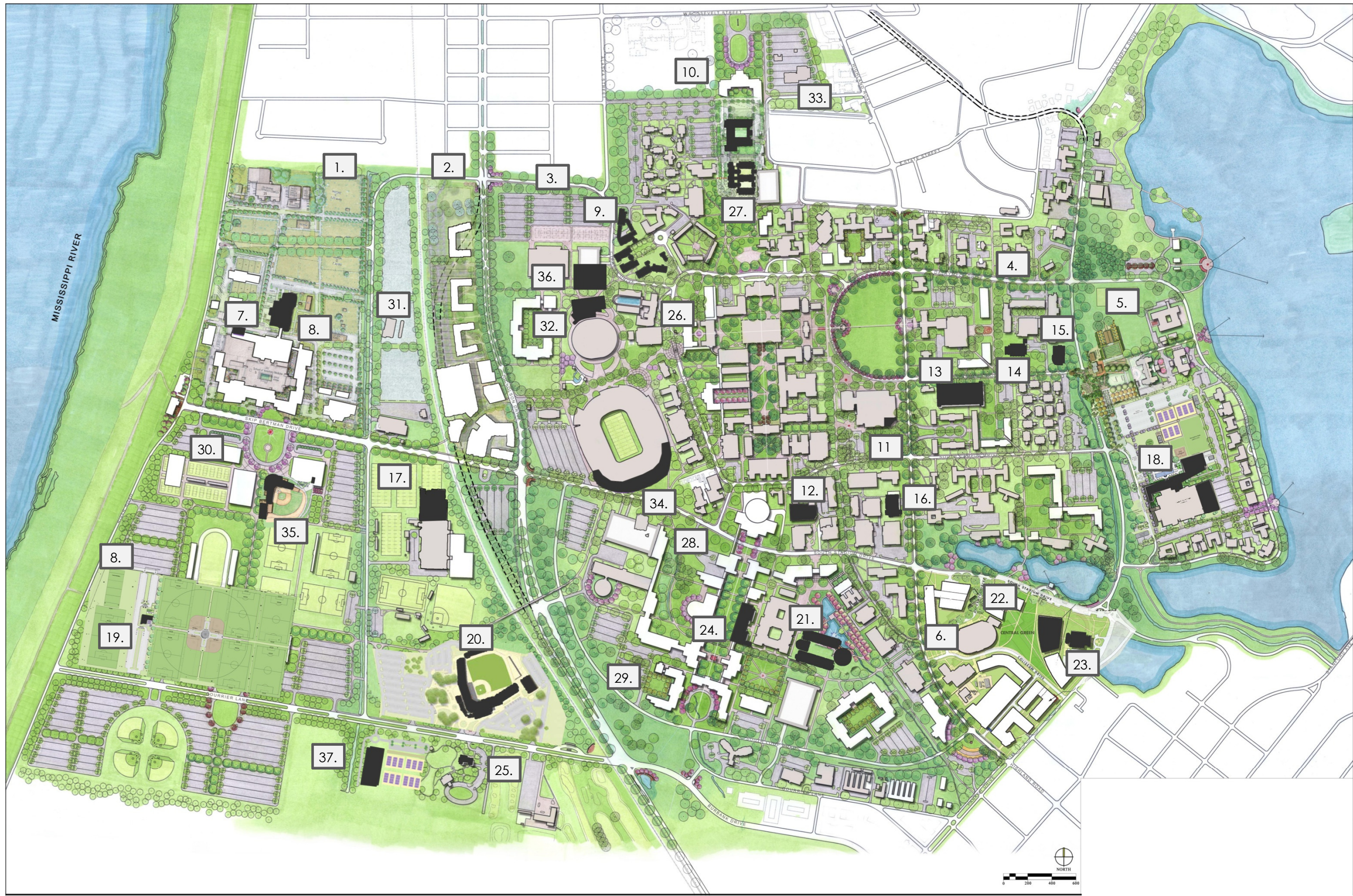
Current Master Plan

White represents proposed structures.  
 Gray represents structures in design, construction, completed or existing.



Key:

1. Veterinary Medicine Master Plan 2008
2. Nicholson Development Master Plan 2013
3. Proposed Athletics Updated District Plan 2014
4. Proposed Lab School Master Plan 2014
5. Hill Farm Master Plan 2011
6. Research & Technology Master Plan 2008
7. Isolation
8. LADDL
9. Res College One
10. Res College Two
11. Student Union Expansion
12. Animal & Food Science
13. Bookstore & Parking Garage
14. Lab School Gymnasium
15. Lab School Elementary Wing
16. Chemistry & Materials Building
17. Football Operations
18. U-Rec Expansion
19. U-Rec Sports Fields
20. Alex Box Stadium
21. Business School
22. Digital Media Center
23. LETC
24. Chemical Engineering
25. LA House
26. Huey P. Long Field House
27. Student Health Expansion
28. Coastal & Atmospheric Science
29. Family Housing
30. Animal Shelter Complex
31. Landscape Services Facility
32. Basketball Practice Facility
33. Band Hall Complex
34. South Stadium Expansion
35. Softball Complex
36. Gymnastics Complex
37. Tennis Complex



Current Master Plan

White represents proposed structures.

Gray represents existing structures.

Black represents new structures or expansions in design, construction, or completed since 2003.